

**Ceantar Bardais Inis Eoghain**

Oifig Riarthóir na  
gCruinnithe  
Aras an Chontae  
Leifear  
9ú Eanáir 2019

**FOGRA CRUINNITHE**

Beidh Cruinniú de Ceantar Bardais Inis Eoghain siúl Dé Mháirt 15ú Eanáir 2019, **ag 1.00 r.n. in ISP Carn Domnach.**

**DO GACH BHALL DEN CEANTAR BARDAS INIS EOGHAIN**

**A Chara,**

Iarrtar ort bheith i lathair ag an gcruinniú seo Ceantar Bardais Inis Eoghain. Tá Clar an Cruinnithe le seo.

**Mise, le meas**

---

*p.p.* **Riarthóir Cruinnithe**

\*\*\*\*\*  
\*\*\*\*\*

**Municipal District of Inishowen**

Office of Meetings Administrator  
County House  
Lifford  
9th January 2019

**NOTICE OF MEETING**

A Meeting of the Municipal District of Inishowen will be held on Tuesday 15<sup>th</sup> January 2019 **at 1.00p.m. in the Public Services Centre, Carndonagh, Co. Donegal.**

**TO EACH MEMBER OF THE MUNICIPAL DISTRICT OF INISHOWEN**

**Dear Councillor**

You are summoned to attend this meeting of the Municipal District of Inishowen. The Agenda is attached.

**Yours sincerely**

---

**for Joe Peoples  
Meetings Administrator**

## **AGENDA**

1. Consideration of the Minutes of the Municipal District of Inishowen Meeting held on 11<sup>th</sup> December r 2018
2. Housing, Corporate & Cultural Services (Yellow)
3. Community & Enterprise ( Orange)
4. Planning (Green)
5. Environment (Blue)
6. Roads & Transportation( White)
7. Correspondence

**MINUTES OF THE INISHOWEN MUNICIPAL DISTRICT MEETING HELD IN THE PUBLIC SERVICES CENTRE, CARNDONAGH ON TUESDAY 11<sup>th</sup> December 2018 AT 1.00pm**

**Councillors Present:**

Cllrs Paul Canning, Albert Doherty, Nicholas Crossan, Martin McDermott, Rena Donaghey, Jack Murray and Cllr Michael Doherty.

**Officials Present:**

John McLaughlin, Director of Service, Roads & Transportation, Seamus Hopkins, Area Manager, Roads and Transportation, Aideen Doherty, Area Manager Housing & Corporate, Roisin Kelly, Executive Planner, Brian McBrearty, Waste Enforcement Officer, Fiona Doherty, Development Officer, Community and Enterprise, Luke O Connell, Waste Enforcement Officer and Una Cresswell, A/Senior Staff Officer.

**Apologies**

Cllr Bernard McGuinness

Cllr Martin Farren

Paul Christy, Senior Executive Planner

Paddy Doherty, Divisional Manager C& E

**Reports Presented:**

Roads & Transportation

Community & Enterprise

Housing, Corporate & Cultural Service

Planning Services

Environment Services

**Adjournment of Meeting**

On the proposal of Cllr Paul Canning and seconded by Cllr Rena Donaghey, it was agreed that the meeting would be adjourned for fifteen minutes and would commence at 1.15pm

**18.70 Consideration of the Minutes of the Meeting of Inishowen Municipal District held on Tuesday 16<sup>th</sup> October 2018 at 1.00pm.**

On the proposal of Cllr Rena Donaghey and seconded by Cllr Albert Doherty, the minutes of the October meeting of the Inishowen Municipal District meeting held on 16<sup>th</sup> October 2018 were agreed.

**18.71 Consideration of the Minutes of the Budget 2019 Meeting of Inishowen Municipal District held on 24<sup>th</sup> October 2018 at 3.00pm.**

On the proposal of Cllr Paul Canning and seconded by Cllr Mickey Doherty, the minutes of the Budget 2019 meeting of the Inishowen Municipal District meeting held on 24<sup>th</sup> October 2018 were agreed.

### **18.72 Best Kept Council Housing Schemes Competition 2018 Presentation of Certificates to Residents**

It was noted that categories for the Best Kept Council Housing Schemes Competition 2018 competition were as follows

- Cat 1- 20 houses or less
- Cat 2 – 21-50 houses
- Cat 3 - 51 plus

The members were advised that adjudication on the Best Kept Council Housing Schemes Competition 2018 was now completed and that the winners for Inishowen were as follows:

- Winner for Cat 1: Foyle view Crescent, Moville
- Winner for Cat 2: Abbey Villas, Manorcunningham
- Winner for Cat 3: Ard Kilbride, Carndonagh

Joe McLaughlin and Mickey Davenport residents of Ard Kilbride and Susannah Burns and Neil Gillespie, residents of Foyleview Crescent were presented with certificates and cheques for €600 and €300 respectively. It was confirmed that a certificate and cheque for €450 would be posted to the residents of Abbey Villas, Manorcunningham. The effort of residents groups was acknowledged by the members and officials of Donegal County Council

### **18.72 Deputation re: issue of Adopting Part III of the Gaming & Lotteries Act 1956**

Donal Carey, Peter Carey and Patrick McKenna delivered a presentation to the members on the issue of adopting Part III of the Gaming & Lotteries Act 1956. Donal advised the members that there were five locations in Inishowen, one in Muff, two in Bridgend and two in Buncrana that were gaming establishments employing one hundred and twenty nine people. He stated that customers were mostly cross border customers who whilst visiting the gaming establishments would also spend in the local Inishowen economy and suggested that twelve casual dining facilities that benefited from the Gaming industry in Inishowen

Donal advised the members that there was a Revenue Commissioners campaign at the moment that was resulting in the confiscation of gaming machines and possible prosecution. He suggested that unless legislation was passed, the industry will be lost and asked for the Council's support. He also pointed out that the businesses pay commercial rates and are tax compliant.

A discussion took place on the history of the industry in Inishowen and it was noted that the establishments in Inishowen were operating under a different licence to Bundoran. Bundoran has a Gaming certificate but in Inishowen businesses only have amusement certificates.. Members sought some clarification on matters. John G McLaughlin, Director of Service for Roads and Transportation and Inishowen Municipal Manager, said that the Council would seek advice and report back. Donal Carey emphasised the urgency of the matter.

### **18.73 COMMUNITY AND ENTERPRISE**

Fiona Doherty, Development Officer presented the Community and Enterprise Report to the members.

#### **18.73.01 Causeway Coasts & Glens**

Cllr Albert Doherty proposed and Cllr Martin McDermott seconded that a meeting be organised with the Chief Executive, Causeway Coasts & Glens to discuss Marketing and opportunities for collaboration

#### **18.73.02 Community Enhancement Programme**

Cllr Albert Doherty suggested that when considering the Development Fund Initiative that options be considered for match funding for projects funded under the Community Enhancement Programme

#### **18.73.03 Carndonagh Town and Village Renewal Programme – Upper Bridge St, Carndonagh**

It was confirmed that the project was substantially completed apart from snagging issues and the installation of small sections of railing at the entrance of properties. Cllr Albert Doherty asked if there was going to be wheelchair access and also if there was any additional funding available for Lower Bridge St in order to complement the works on Upper Bridge St.

#### **18.73.04 Walks and Trails – Carndonagh River Walk**

It was noted that an initial survey has been carried out on the old route of the Carndonagh River Walk and costings are currently being prepared for the possible re development of the walk. Initial results show that additional land will be required to progress this project. Cllr Albert Doherty suggested interaction with the HSE, Donagh Park residents and the schools was necessary.

#### **18.73.05 Walks and Trails – Tip O’Neill Trail**

Cllr Nicholas Crossan welcomed the news that an application for funding has been made to develop the Tip O Neill trail from Dumfries to Urris. He said he believed that this would be an excellent tourist attraction.

#### **18.73.06 Play Parks**

Cllr Jack Murray suggested that now that the North West Greenway project was progressing that land should be purchased for play parks as well as for greenways in Bridgend and Burnfoot. This would enhance the greenways and promote tourism and cross border initiatives, he stated,.

#### **18.73.07 Malin Head Project**

Cllr Martin McDermott requested that a letter be sent to Failte Ireland asking why the Malin Head Visitor Management Plan has not been signed off.. He said the plan had been with Failte Ireland for over two months and that time was being wasted.

#### **18.73.08 Community and Enterprise Staffing in Inishowen Municipal District**

Cllr Martin McDermott said he believed that more Community and Enterprise officials were required in Inishowen Municipal District. He referred to other Municipal Districts in the county who had three or four C & E staff and stated that he thought development in the peninsula would suffer as a result of lack of resources. He acknowledged that the Development Officer in Inishowen was doing tremendous work but extra staff was required.

#### **18.73.09 Explore Inishowen - Invitation to attend next Municipal District Meeting**

It was agreed that Explore Inishowen would attend the next Inishowen Electoral Area Meeting in January.

#### **18.73.10 Insurance for Tidy Towns Groups**

Cllr Rena Donaghey highlighted the high insurance costs for Tidy Towns Committees amounting to €1000 per year and stated that these groups struggle to pay this amount. Aideen Doherty advised

that there was an insurance scheme for community groups. Fiona Doherty, Development Officer agreed to provide information on the scheme.

#### **18.74 ENVIRONMENT**

The Environment Report was considered as read.

##### **18.74.01 Appointment of Waste Enforcement Officer**

Brian McBrearty introduced Luke O Connell, to the members and officials. Luke had recently been appointed as a Waste Enforcement Officer. The members welcomed Luke to the Council and wished him well.

##### **18.74.02 Pier in Buncrana**

Cllr Nicholas Crossan stated that the pier next to Tank and Skinny's restaurant required attention and also that there was no access to Lady's Bay as the ramp and path are broken. He said that he believed there was a shift in sand which had caused the problem and had left the beach inaccessible to wheelchairs. There was a general consensus from the members that this was a very popular area and needed to be looked at as soon as possible.

##### **18.74.03 Treatment Systems**

Cllr Paul Canning referred to Irish Water and the Service Level Agreement they have with the Council with regard to treatment plants. He said that the Environment Protection Agency give licences for discharge from treatment plants but there are often problems after heavy rain, resulting in the treatment plants filling up. He expressed his concerns over the Council losing control over these matters,

##### **18.74.04 Buncrana Leisure Centre**

Cllr Jack Murray requested an update on the progress of the refurbishment works/rebuild of Buncrana Leisure Centre and possible sources of funding to move the project on so that is not delayed any further. Cllr Rena Donaghey concurred with Cllr Murray. John McLaughlin, Director of Service, stated that that costings were being considered for the project

##### **18.74.05 Binbane Study -Survey on Lagg/Ballyliffen**

Cllr Albert Doherty requested that David Friel attend the January meeting of Inishowen Municipal District to provide an update on the timeframe for a report being provided on the Binbane Ballyliffen/ Malin Survey Cllr McDermott stated that so far three years had passed and the study had not been completed.

##### **18.74.06 Water Hydrants**

John McLaughlin confirmed that Irish Water are responsible for water hydrants and that the Fire Service check, prioritise and maintain them by periodic checking. He added if any member has specific concerns to refer them to him. Some discussion took place and it was agreed that it would be useful to identify all hydrant particularly in rural areas and be aware of sources of water even storage tankers that may be useful in the event of an emergency.

##### **18.74.07 Merville Waste Water Treatment**

Some discussion took place on options for a Waste Treatment Plant in Merville and it was suggested that Irish Water were merely proposing solution that had been rejected previously. There were concerns that information including maps were not provided at the public meetings and communication was generally poor. It was agreed that a balance was required to get a system in place that will pump waste water past the estuary in Merville. Cllr Albert Doherty pointed out that

Donegal County Council required permission to pump waters in the River Foyle and this all required clarification particularly in light of Brexit.

## **18.75 ROADS AND TRANSPORTATION**

### **18.75.01 Junction at Quigley's Point**

Seamus Hopkins advised that he had met with Road Design to consider solutions at Quigley's Point. A possible solution was to improve vision lines at the junction, he added.

### **18.75.02 Fahan**

Seamus Hopkins agreed to consider options at Fahan where there had been accidents as referred to by .Cllr Rena Donaghey at the December meeting.

### **18.75.03 Redcastle Village – Movice Road**

Seamus Hopkins stated that he had met with residents at Redcastle village in relation to concerns about increased traffic and recent accidents in the area. . Solutions were being sought and Low Cost Safety Measures were being considered, he confirmed. Cllr Mickey Doherty advised that a pedestrian had been knocked down at Redcastle recently. It was noted that the community at Redcastle had put up their own warning signs,

### **18.75.04 Miscellaneous Work Programme**

Seamus Hopkins updated the members on the Roads work programmes as detailed in the comprehensive Roads Transportation Report distributed to the members. He answered questions from members who sought clarification on items in the report. Cllr Rena Donaghey stated that she wished to express her gratitude on works completed particularly at Hill town Road.

### **18.75.05 Westbrook Bridge**

Cllr Rena Donaghey reiterated her request from a previous meeting to have the problems at Westbrook Bridge addressed. As a result of the new Cockhill Bridge, traffic continuously builds up at and this needs to be addressed with a new design and plan. Cllr Crossan stated that Westbrook Bridge was under severe pressure. Seamus Hopkins advised that there have been meetings to discuss solutions.. John McLaughlin stated that works required Departmental approval.

Cllr Jack Murray stated that the junction at the General Store in Bunrana also required attention.

### **18.75.06 Mill Bridge**

Cllr Rena Donaghey suggested that redesign at Mill Bridge needed to progressed particularly if the Three School Campus is to be built. Cllr Crossan suggested that a footbridge may be a temporary solution Seamus Hopkins advised that , there was a design in place for Mill Bridge.

### **18.75.07 Lights at Shore Front**

Cllr Crossan welcomed the new lighting at the Shore Front.

### **18.75.08 Lighting on Outskirts of Towns**

Cllr Crossan asked if it was possible that additional lights could be placed on the outskirts of towns as towns were sprawling. Seamus Hopkins advised that public lighting is not normally provided on the outskirts of towns.

#### **18.75.09 Channels in Main St, Buncrana**

Cllr Crossan welcomed the channels installed in the Main St in Buncrana and requested that the remainder of the street be done.

#### **18.75.10 Ramps at Newtowncunningham**

Cllr Paul Canning expressed his gratitude for works completed on the ramps in Newtowncunningham which greatly assists in slowing traffic down and it was noted that large vehicles were now bypassing Newtowncunningham; He suggested that maybe ramps could be installed in Killea and Carrigans.

#### **18.75.11 Road at Ballyloskey**

Cllr Albert Doherty referred to the road at Ballyloskey past Millbrae and Barrack Hill where the road narrows and asked that public lighting be installed. He stated that the junction at Ballyloskey onto the Derry Road is dangerous.

#### **18.75.12 Parking Issues in Carndonagh**

Cllr Doherty requested that businesses have expressed their concerns over traffic and congestion and have requested that yellow lines should be installed in Malin St and Bridge St.

#### **18.75.13 Access to Swan Park**

Cllr Jack Murray queried access requirement for Swan Park and ownership of the land.

#### **18.75.14 R242 Road at Malin Head**

Cllr Jack Murray advised the members that there was a meeting being held at Malin Head in relation to a proposed Star Wars Festival.. He suggested the Road R242 could be renamed as R2 D2 as a tourist attraction.

#### **19.75.15 Corner at Bredagh Glen , Moville**

It was noted that there had been several accidents in the last twelve months at Bredagh Glen Corner near Moville and that this area of road should be looked at.

#### **19.75.16 Mullins Corner, Malin Head**

Cllr McDermott commended the works completed at Mullins Corner Malin Head and stated that the road was much safer as a result.

#### **19.75.17 Tiobhan Rd, Burnfoot**

Cllr Rena Donaghey referred to the old back road at Tiobhnan stating that it was narrow and the speed limit too high. Eamonn Mahon, Engineer stated that the road is on the Roadwork's Programme for widening.

### **18.76 HOUSING & CORPORATE SERVICES**

#### **18.76.01 Housing Report**

The Housing Report was taken as read. Aideen Doherty updated the members on offers of housing in the last twelve months and the level of refusals. She also updated the members on the number of houses purchased by the council and new builds near completion and future projects. Some discussion took place on the level of refusals and the timeframe in allocation properties



#### **18.76.03 Schedule of Meetings for 2019-**

Cllr Nicholas Crossan proposed and Cllr Mickey Doherty seconded the Schedule of Meetings for 2019

#### **18.76.05 Perimeter Fence at Clos Phadraig**

Cllr Albert Doherty requested an update on the proposed works on the back yards of properties in Clos Phadraig.

#### **18.77 PLANNING**

Roisin Kelly Executive Planner presented the Planning Report to the members.

#### **18.77.01 Planning Clinic, Carndonagh PSC**

Roisin Kelly Executive Planner advised that planning clinics were taking place on 16<sup>th</sup> and 30<sup>th</sup> January 2019 in Carndonagh PSC.

#### **18.77.02 Taking in Charge of Estates**

Roisin Kelly advised that the second trench of taking over estates in Inishowen will commence in this month with a notice being given in the local press. Any queries can be submitted to Frank Sweeny Executive Planner. Cllr Albert Doherty said he was concerned that only two out of thirty seven estates had been taken over in Inishowen. Cllr Canning requested the list of estates being taken over be provided..

#### **18.77.03 Attendance at Meetings**

Roisin Kelly advised that future attendance of officials at Council meetings will be from all sections of planning on rotation. ,

#### **18.77.04 Site Meetings**

Concern was expressed by Cllr Donaghey that site meetings no longer took place with the members and said that she thought this was a step backwards

#### **Date and Time of Next Meeting**

It was noted that the next meeting was to be held on Tuesday 15<sup>th</sup> January 2019 at 1.00pm

#### **Workshops for 15<sup>th</sup> January were also agreed as follows:**

Rural Transport 3.00pm 15<sup>th</sup> January 2019-

Explore Inishowen 3.30pm

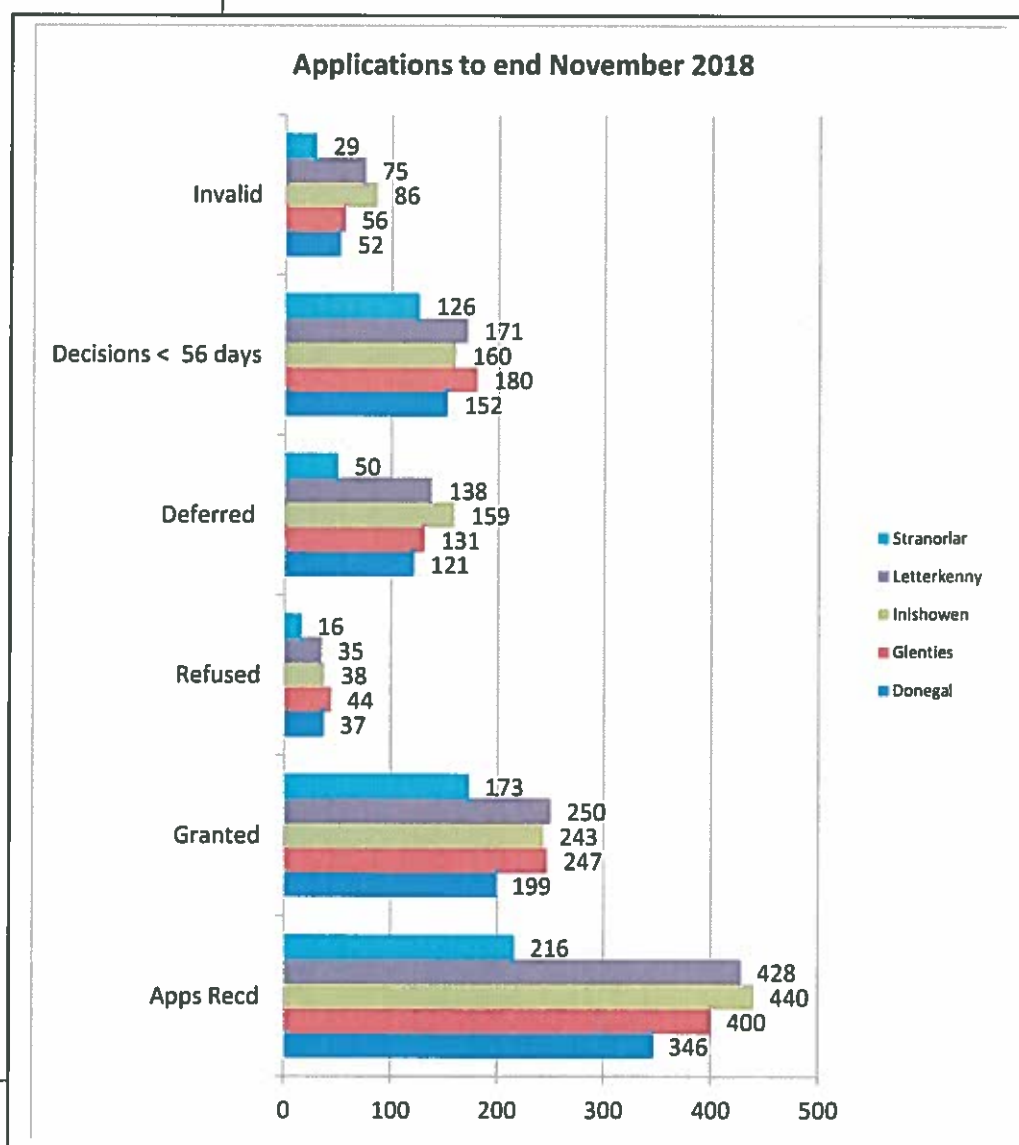
Elm Park Residents - 4.00pm



**Inishowen MD Meeting**

**15<sup>th</sup> January 2019**

Item	Update
<b>1 Development Applications</b>	
(1) Statistics	County Totals Year to End November 2018:
	Applications received <b>1830</b>
	Granted <b>1112</b>
	Refused <b>170</b>
	Deferred <b>599</b>
	Decided in under 2 months <b>789</b>
	Invalid <b>298</b>



<b>2</b>	<b>Enforcement</b>									
		<table border="1"> <thead> <tr> <th>Inishowen MD</th> <th>November</th> </tr> </thead> <tbody> <tr> <td>New Cases</td> <td>7</td> </tr> <tr> <td>Closed Cases</td> <td>7</td> </tr> <tr> <td>Outstanding cases on record since 2012</td> <td>213</td> </tr> </tbody> </table>	Inishowen MD	November	New Cases	7	Closed Cases	7	Outstanding cases on record since 2012	213
Inishowen MD	November									
New Cases	7									
Closed Cases	7									
Outstanding cases on record since 2012	213									
<b>3</b>	<b>Notes &amp; Monthly Schedule</b>	<p><u>Planning Clinics:</u></p> <ul style="list-style-type: none"> <li>• 16<sup>th</sup> January</li> <li>• 30<sup>th</sup> January</li> </ul>								
<b>4</b>	<b>Central Planning Unit</b>									
	(1) Local Area Plans	<p><b>Commencement of Local Area Plans for Buncrana and Bundoran</b></p> <p>Inception work is being commenced to inform the preparation of Local Area Plans for Buncrana and Bundoran. This inception work includes initial survey work and background research.</p> <p>An initial workshop with Inishowen MD was held on Tuesday 11<sup>th</sup> December 2018 which provided valuable input into the significant issues to be addressed in the Buncrana Local Area Plan.</p> <p>Donegal MD is now requested to agree a suitable date during February 2019 for a workshop in relation to the Bundoran Local Area Plan.</p> <p>Members will be kept up to date as the initial inception work progresses in relation to both plans.</p>								
	(2) Letterkenny Local Area Plan	<p>Letterkenny MD Members considered a report on the outputs of the consultation undertaken during May and June 2018 at a workshop on the 15<sup>th</sup> November 2018. Arising from the workshop, the Letterkenny MD Members agreed 9 strategic themes to guide the direction of the draft plan. Work is progressing in relation to drafting a working document draft plan. A further workshop for Letterkenny MD members is scheduled for 12<sup>th</sup> February at 10am.</p>								

Other specific work elements continue including:

- Collation of evidence base to inform the assessment of development potential for lands.
- Meeting with Irish Water held on 5<sup>th</sup> December 2018 resulting in commitment and agreed methodology for Irish Water input into infrastructural assessments in respect of land use zoning.
- As above in conjunction with area roads section of Donegal County Council.
- Progress on Flood Risk Assessment including identification of Flood Zones A, B and C and implications for land use zoning.
- Commencement of baseline and background information in relation to Appropriate Assessment.
- Final 'Scoping Report' in relation to Strategic Environmental Assessment has been closed out.
- Baseline environmental data is being collated and drafted to form part of the Environmental Report (SEA).
- 29<sup>th</sup> January 2018 confirmed for workshop with Older Peoples Council and the Youth Council to inform the plan preparation process.

(3)  
Ongoing Town & Village Renewal Programme (2016) projects

Funded under the Town and Village Renewal Programme 2016 and following initial engagement with the town committees, the preparation of (i) a Design Guide for Ballyshannon and (ii) an Action Plan for the Renewal and Regeneration of Ramelton are currently being further advanced. The appointed consultant in respect of both projects is Duncan McLaren of Dedalus Architecture. As a draft of each project develops it is proposed to undertake further engagement in January/February 2019 with the town committees and MD members. It is proposed to revert to members in due course with further details.

(4)  
Hericoast Project

Phase 1 of Hericoast ended at the end of September. The action plan has been assessed by the EU Joint Secretariat and approved without amendments. Phase 2 of the project entails implementation and monitoring of the actions.  
To date work presented by the Donegal Hericoast team has been well received and with other partner regions, will inform the future direction of heritage management at an EU level. This work will conclude with a high level political dissemination event in November

2019. Partners from Norway and the Basque region have applied for additional funding to come to Donegal in order to research the Seascope Character Assessment good practice that they intend to develop for use in their action plans.

Work established in Phase1 of Hericoast greatly informed the RRDF funding application for Fort Dunree.

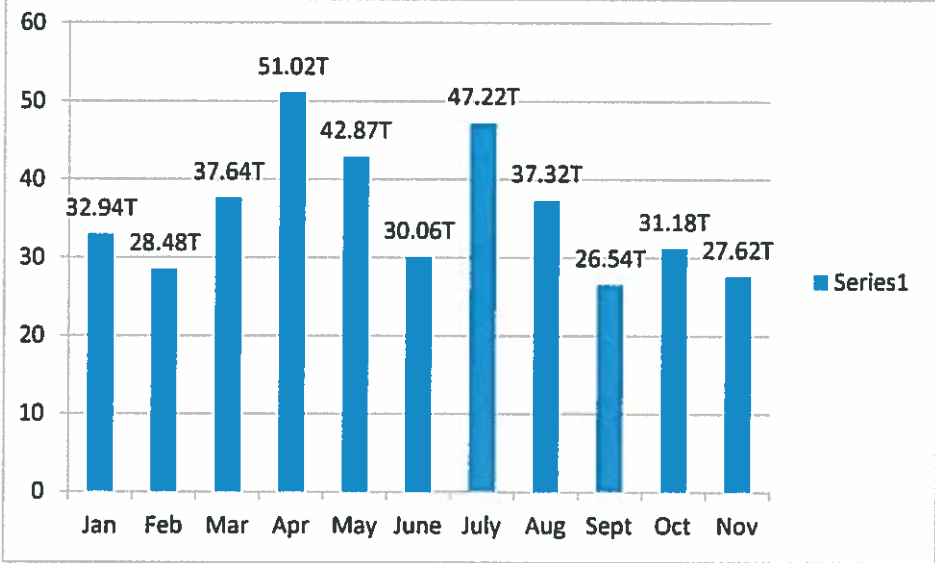
**5 Further Information**  
*Click on web links to access information.*

- Weekly List of applications and decisions:  
<http://www.donegalcoco.ie/services/planning/weeklyplanninglists/>
- Planning service email (to be used in correspondence with the planning service): [planning@donegalcoco.ie](mailto:planning@donegalcoco.ie)
- Planning Webpage:  
[www.donegalcoco.ie/services/planning/](http://www.donegalcoco.ie/services/planning/)
- Planning Application Online Query – planning reference number required:  
[www.donegalcdb.ie/eplan/internetenquiry/rpt\\_querybysurforrecloc.asp](http://www.donegalcdb.ie/eplan/internetenquiry/rpt_querybysurforrecloc.asp)
- File Retrieval Form – to be used for file retrieval and when requesting planning searches:  
[www.donegalcoco.ie/media/donegalcountyc/planning/pdfs/fileretrieval/File%20Retrieval.pdf](http://www.donegalcoco.ie/media/donegalcountyc/planning/pdfs/fileretrieval/File%20Retrieval.pdf)



<b>Activity / Project Title</b>	<b>Natural Christmas Tree Recycling</b>																																		
<b>Project Description/ Activity</b>	<p>Natural Christmas Trees may be recycled at the following locations from <b>Friday 5<sup>th</sup> – Saturday 19<sup>th</sup> January, 2019.</b></p> <table border="1" data-bbox="284 416 1390 1032"> <thead> <tr> <th>LOCATION</th> <th>SITE</th> </tr> </thead> <tbody> <tr><td>CARNDONAGH</td><td>Carndonagh Recycling Centre</td></tr> <tr><td>BUNCRANA</td><td>Nailors Row Car Park, Bunrana</td></tr> <tr><td>MOVILLE</td><td>Council Chip Depot</td></tr> <tr><td>NEWTOWNCUNNINGHAM</td><td>Council Chip Depot</td></tr> <tr><td>LETTERKENNY</td><td>Letterkenny Recycling Centre</td></tr> <tr><td>LIFFORD</td><td>Council Machinery Yard</td></tr> <tr><td>MILFORD</td><td>Milford Recycling Centre</td></tr> <tr><td>GLENTIES</td><td>Council Yard, Gortnamucklagh</td></tr> <tr><td>DUNGLOE</td><td>Dungloe Recycling Centre</td></tr> <tr><td>BUNBEG</td><td>Council Chip Yard, Coshclady</td></tr> <tr><td>FALCARRAGH</td><td>Kilult Quarry</td></tr> <tr><td>STRANORLAR</td><td>Stranorlar Recycling Centre</td></tr> <tr><td>KILLYBEGS</td><td>Council Yard, Bridge Street</td></tr> <tr><td>LAGHEY</td><td>Laghey Recycling Centre</td></tr> <tr><td>BALLYSHANNON</td><td>Council Yard, The Rock</td></tr> <tr><td>BUNDORAN</td><td>Sea Front Car Park</td></tr> </tbody> </table> <p style="text-align: center;"><b><u>OPENING TIMES</u></b> Council Yards Monday – Thursday 9.00am – 4.00pm, Friday 9.00am – 3.00pm</p> <p style="text-align: center;"><b>Carndonagh Recycling Centre</b> Monday, Wednesday, Saturday 8.30am – 4.30pm</p> <p style="text-align: center;"><b>Dungloe Recycling Centre</b> Tuesday &amp; Thursday 10.30am – 5pm, Friday 8.30am – 2.30pm, Saturday 8.30am – 2.30pm.</p> <p style="text-align: center;"><b>Laghey Recycling Centre</b> Thursday 10.30am – 5pm, Friday &amp; Saturday 8.30am-2.30pm</p> <p style="text-align: center;"><b>Letterkenny Recycling Centre</b> Tuesday &amp; Wednesday 10.30am – 2pm, Thursday 10.30am – 7pm, Friday 8.30a –5pm, Saturday 8.30am–2pm</p> <p style="text-align: center;"><b>Milford Recycling Centre</b> Wednesday 10.30am – 7pm, Friday 8.30am – 5pm, Saturday 8.30am – 2pm</p> <p style="text-align: center;"><b>Stranorlar Recycling Centre</b> Tuesday 8.30am – 5pm, Thursday 10.30am – 7pm, Saturday 8.30am – 2pm.</p>	LOCATION	SITE	CARNDONAGH	Carndonagh Recycling Centre	BUNCRANA	Nailors Row Car Park, Bunrana	MOVILLE	Council Chip Depot	NEWTOWNCUNNINGHAM	Council Chip Depot	LETTERKENNY	Letterkenny Recycling Centre	LIFFORD	Council Machinery Yard	MILFORD	Milford Recycling Centre	GLENTIES	Council Yard, Gortnamucklagh	DUNGLOE	Dungloe Recycling Centre	BUNBEG	Council Chip Yard, Coshclady	FALCARRAGH	Kilult Quarry	STRANORLAR	Stranorlar Recycling Centre	KILLYBEGS	Council Yard, Bridge Street	LAGHEY	Laghey Recycling Centre	BALLYSHANNON	Council Yard, The Rock	BUNDORAN	Sea Front Car Park
LOCATION	SITE																																		
CARNDONAGH	Carndonagh Recycling Centre																																		
BUNCRANA	Nailors Row Car Park, Bunrana																																		
MOVILLE	Council Chip Depot																																		
NEWTOWNCUNNINGHAM	Council Chip Depot																																		
LETTERKENNY	Letterkenny Recycling Centre																																		
LIFFORD	Council Machinery Yard																																		
MILFORD	Milford Recycling Centre																																		
GLENTIES	Council Yard, Gortnamucklagh																																		
DUNGLOE	Dungloe Recycling Centre																																		
BUNBEG	Council Chip Yard, Coshclady																																		
FALCARRAGH	Kilult Quarry																																		
STRANORLAR	Stranorlar Recycling Centre																																		
KILLYBEGS	Council Yard, Bridge Street																																		
LAGHEY	Laghey Recycling Centre																																		
BALLYSHANNON	Council Yard, The Rock																																		
BUNDORAN	Sea Front Car Park																																		
<b>Contact Person</b>	<p>Fiona Kelly, Environment (074) 919-4211 <a href="mailto:fionakelly@donegalcoco.ie">fionakelly@donegalcoco.ie</a></p>																																		



<b>Activity / Project Title</b>	<b>Litter Statistics: Jan - November 2018</b>																								
<b>Project Description/ Activity</b>	<p style="text-align: center;"><b>Tonnages of Waste collected by the 3 Mobile Litter Units from 01/01/2018 - 30/11/2018</b></p>  <table border="1" data-bbox="405 510 1342 1070"> <thead> <tr> <th>Month</th> <th>Tonnages (T)</th> </tr> </thead> <tbody> <tr><td>Jan</td><td>32.94</td></tr> <tr><td>Feb</td><td>28.48</td></tr> <tr><td>Mar</td><td>37.64</td></tr> <tr><td>Apr</td><td>51.02</td></tr> <tr><td>May</td><td>42.87</td></tr> <tr><td>June</td><td>30.06</td></tr> <tr><td>July</td><td>47.22</td></tr> <tr><td>Aug</td><td>37.32</td></tr> <tr><td>Sept</td><td>26.54</td></tr> <tr><td>Oct</td><td>31.18</td></tr> <tr><td>Nov</td><td>27.62</td></tr> </tbody> </table> <p><b>Litter Fines:</b> 95 issued– 50 paid</p> <p><b>Environment Complaints:</b> 975 Litter and Waste complaints from Jan - November 2018</p> <p><b>Warning Letters:</b> 135 Warning Letters Issued</p>	Month	Tonnages (T)	Jan	32.94	Feb	28.48	Mar	37.64	Apr	51.02	May	42.87	June	30.06	July	47.22	Aug	37.32	Sept	26.54	Oct	31.18	Nov	27.62
Month	Tonnages (T)																								
Jan	32.94																								
Feb	28.48																								
Mar	37.64																								
Apr	51.02																								
May	42.87																								
June	30.06																								
July	47.22																								
Aug	37.32																								
Sept	26.54																								
Oct	31.18																								
Nov	27.62																								
<b>Contact Person</b>	Ann Mary Sweeney, Environment Section T: 074-9194290																								

**COASTAL MANAGEMENT**

**Activity / Project Update:**

<b>Activity / Project Title</b>	<b>Coastal Public Conveniences</b>																																																																																												
<b>Project Description/ Activity</b>	<p><b><u>Seasonal Portaloo Services</u></b></p> <p>A seasonal portaloo service is provided at a number of coastal locations, listed below.</p> <p>For the upcoming Bathing Season, it is proposed to seek costs of providing an additional seasonal disabled portaloo at eight extra, Blue Flag, beach locations. This would involve ground works/additional costs and is subject to certain landowner agreements and budget provision.</p> <table border="1" data-bbox="300 1037 1481 1888"> <thead> <tr> <th></th> <th><b>Standard</b></th> <th><b>Disabled</b></th> <th><b>Proposed 2019</b></th> </tr> </thead> <tbody> <tr><td>Carrickfinn Beach Car</td><td align="center">2</td><td align="center">-</td><td>Provide a disabled</td></tr> <tr><td>Culdaff Beach Car Park</td><td align="center">2</td><td align="center">-</td><td>Provide a disabled</td></tr> <tr><td>Dooley Beach (Tramore)</td><td align="center">1</td><td align="center">-</td><td></td></tr> <tr><td>Dooley Beach Car Park</td><td align="center">2</td><td align="center">-</td><td></td></tr> <tr><td>Downings Pier</td><td align="center">2</td><td align="center">-</td><td>Provide a disabled</td></tr> <tr><td>Fintra Beach</td><td align="center">2</td><td align="center">1</td><td></td></tr> <tr><td>Gola Island</td><td align="center">1</td><td align="center">-</td><td></td></tr> <tr><td>Greencastle Marina</td><td align="center">1</td><td align="center">1</td><td></td></tr> <tr><td>Killahooley Beach car Park</td><td align="center">2</td><td align="center">-</td><td>Provide a disabled</td></tr> <tr><td>Lisfannon Beach</td><td align="center">2</td><td align="center">-</td><td>Provide a disabled</td></tr> <tr><td><i>Maghera Beach*</i></td><td align="center">4</td><td align="center">1</td><td></td></tr> <tr><td>Magheragallon Pier</td><td align="center">2</td><td align="center">-</td><td></td></tr> <tr><td><i>Magheroarty*</i></td><td align="center">4</td><td align="center">1</td><td></td></tr> <tr><td>Malin Beg Beach Car Park</td><td align="center">2</td><td align="center">-</td><td></td></tr> <tr><td>Muckross Head</td><td align="center">2</td><td align="center">-</td><td></td></tr> <tr><td>Murvagh Beach Car Park</td><td align="center">2</td><td align="center">-</td><td>Provide a disabled</td></tr> <tr><td>Port Arthur Beach</td><td align="center">1</td><td></td><td>Provide a disabled</td></tr> <tr><td>Port na Blagh Pier</td><td align="center">1</td><td align="center">-</td><td></td></tr> <tr><td>Rosstown Main Car</td><td align="center">3</td><td align="center">1</td><td></td></tr> <tr><td>Rosstown Surf club</td><td align="center">3</td><td align="center">-</td><td></td></tr> <tr><td>Shrove Beach Car Park</td><td align="center">2</td><td align="center">-</td><td>Provide a disabled</td></tr> <tr><td>Teelin Pier</td><td align="center">2</td><td align="center">-</td><td></td></tr> </tbody> </table> <p>*Permanent facility opened seasonally.</p>		<b>Standard</b>	<b>Disabled</b>	<b>Proposed 2019</b>	Carrickfinn Beach Car	2	-	Provide a disabled	Culdaff Beach Car Park	2	-	Provide a disabled	Dooley Beach (Tramore)	1	-		Dooley Beach Car Park	2	-		Downings Pier	2	-	Provide a disabled	Fintra Beach	2	1		Gola Island	1	-		Greencastle Marina	1	1		Killahooley Beach car Park	2	-	Provide a disabled	Lisfannon Beach	2	-	Provide a disabled	<i>Maghera Beach*</i>	4	1		Magheragallon Pier	2	-		<i>Magheroarty*</i>	4	1		Malin Beg Beach Car Park	2	-		Muckross Head	2	-		Murvagh Beach Car Park	2	-	Provide a disabled	Port Arthur Beach	1		Provide a disabled	Port na Blagh Pier	1	-		Rosstown Main Car	3	1		Rosstown Surf club	3	-		Shrove Beach Car Park	2	-	Provide a disabled	Teelin Pier	2	-	
	<b>Standard</b>	<b>Disabled</b>	<b>Proposed 2019</b>																																																																																										
Carrickfinn Beach Car	2	-	Provide a disabled																																																																																										
Culdaff Beach Car Park	2	-	Provide a disabled																																																																																										
Dooley Beach (Tramore)	1	-																																																																																											
Dooley Beach Car Park	2	-																																																																																											
Downings Pier	2	-	Provide a disabled																																																																																										
Fintra Beach	2	1																																																																																											
Gola Island	1	-																																																																																											
Greencastle Marina	1	1																																																																																											
Killahooley Beach car Park	2	-	Provide a disabled																																																																																										
Lisfannon Beach	2	-	Provide a disabled																																																																																										
<i>Maghera Beach*</i>	4	1																																																																																											
Magheragallon Pier	2	-																																																																																											
<i>Magheroarty*</i>	4	1																																																																																											
Malin Beg Beach Car Park	2	-																																																																																											
Muckross Head	2	-																																																																																											
Murvagh Beach Car Park	2	-	Provide a disabled																																																																																										
Port Arthur Beach	1		Provide a disabled																																																																																										
Port na Blagh Pier	1	-																																																																																											
Rosstown Main Car	3	1																																																																																											
Rosstown Surf club	3	-																																																																																											
Shrove Beach Car Park	2	-	Provide a disabled																																																																																										
Teelin Pier	2	-																																																																																											

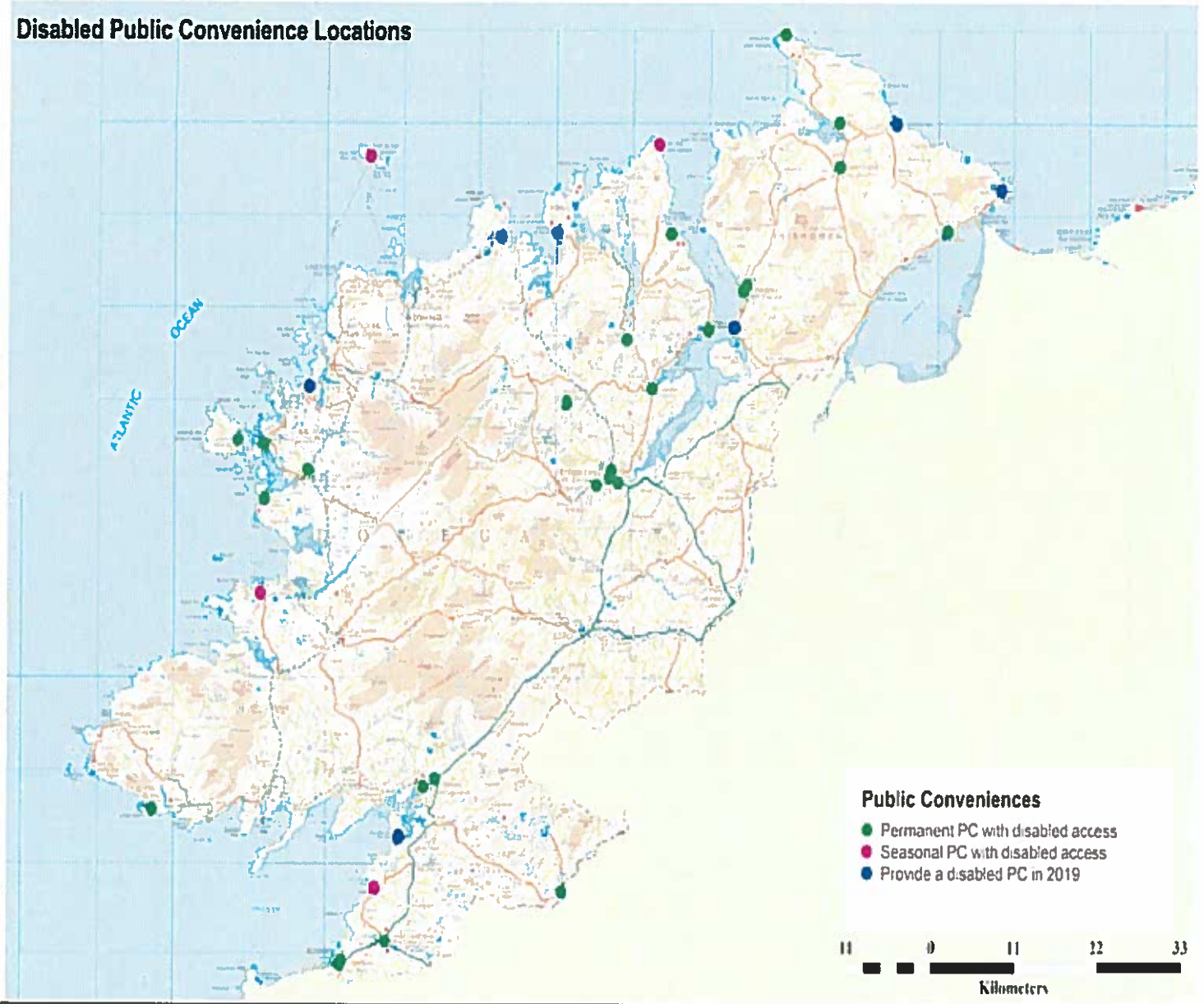
**Permanent Public Convenience Services**

The majority of our permanent public convenience services have disabled access. See Table below.

Location	Disabled Access	Full Time	Proposed 2019
Arranmore Island	Y	Y	
Ballyshannon	Y	Y	
Buncrana, shorefront	Y	Y	
Buncrana, Supervalu	Y	Y	
Bundoran, Tourist Office	Y	Y	
Bundoran, Beach	Y	Y	
Burtonport	Y	Y	
Carndonagh PSC	Y	Y	
Donegal PSC	Y	Y	
Donegal Town	Y	Y	
Doon Well	Y	Y	
Downings		Y	
Dunfanaghy		Y	
Dungloe Shore Front		Y	
Dungloe, PSC	Y	Y	
Fanad Head	Y	Seasonal	
Glenties		Y	
Inishbofin		N/A	In development
L'kenney Ballymacool Park	Y	Y	
L'kenney Court House	Y	Y	
L'kenney Mc Ginley Park	Y	Y	
L'kenney PSC	Y	Y	
Magherawarden	Y	Y	
Magheroarty	Y	Seasonal	
Maghery	Y	Y	
Malin Head	Y	Y	
Malin Town	Y	Y	
Marble Hill		Seasonal	
Milford PSC	Y	Y	
Moville	Y	Y	
Narin	Y	Seasonal	
Owey Island			In development
Pettigo	Y	Y	
Ramelton	Y	Y	
Rathmullan	Y	Y	
Sliabh Liag	Y	Y	
Tory Island		Seasonal	

	See below map of current Public Convenience provision in Coastal areas, including those proposed for appraisal for the upcoming bathing season.
<b>Contact Person</b>	David Friel, Coastal Officer 087 7801596 <a href="mailto:david.friel@donegalcoco.ie">david.friel@donegalcoco.ie</a>

**Disabled Public Convenience Locations**



# HOUSING & CORPORATE SERVICES REPORT

## Municipal District of Inishowen Meeting

15<sup>h</sup> January 2019

---

### **Corporate Services**

- Report in relation to the provisions of the Gaming and Lotteries Act 1956-to be circulated.

### Housing Services

- **PROGRESS REPORTS**

# Inishowen Municipal District

## Housing Grants Report at 7<sup>th</sup> January 2019

### Housing Adaptation Grant for People with a Disability

YEAR	TOTAL RECEIVED	APPROVED	REFUSED	WITHDRAWN/ CANCELLED/ INVALID	FURTHER INFO.	PENDING
2017	34	21	1	7	3	2
2018	53	24	3	4	12	10
2019	1	0	0	0	0	1

### Mobility Aids Grant

YEAR	TOTAL RECEIVED	APPROVED	REFUSED	WITHDRAWN/ CANCELLED/ INVALID	FURTHER INFO.	PENDING
2017	18	12	0	3	3	0
2018	18	7	0	3	6	2
2019	0	0	0	0	0	0

### Housing Aid for Older People Grant

YEAR	TOTAL RECEIVED	APPROVED	REFUSED	WITHDRAWN/ CANCELLED/ INVALID	FURTHER INFO.	PENDING
2017	29	22	2	4	0	1
2018	30	25	1	1	2	1
2019	0	0	0	0	0	0

## Casual Vacancies/Allocations at 9<sup>th</sup> January 2019

3 Clos Phadraig	2	Offer in Progress
6 Clos Phadraig	2	Offered and accepted
17 Radharc na Tra breige, Malin	2	Offered and refused – new offer in progress
29 Abbey Park Manorcunningham	2	Offered and refused - new offer in progress
25 Abbey Park Manor	3	Offered and accepted
13 Gaddyduff, Clonmany	3	Offered and refused - reoffered and accepted
Cloontagh, Clonmany	3	Offered and accepted
33 Dun na nIarlai, Buncrana	2	Offered and Refused New Offer in Progress
16 The Hawthorns, Buncrana	3	Offered and Refused New Offer in Progress
9 Glenview, Clonbeg, Buncrana	4	Offer in Progress
16 Pairc na hAluine Buncrana	3	Offered and refused – reoffered and accepted
5 Páirc Uí Nualláin,	2	Offered and accepted
35 Castlepark, Newtowncunningham	2	Offered and accepted
36 Castlepark, Newtowncunningham	2	Offered and accepted
37 Castlepark, Newtowncunningham	2	Offered and accepted
38 Castlepark, Newtowncunningham	2	Offered and refused – reoffered and accepted
39 Castlepark, Newtowncunningham	3	Offered and accepted
40 Castlepark, Newtowncunningham	3	Offered and accepted
41 Castlepark, Newtowncunningham	3	Offered and accepted
3 An An Ceapach	2	Offer in Progress

4 An An Ceapach	2	Offer in Progress
5 An An Ceapach	3	Offer in Progress
6 An An Ceapach	3	Offer in Progress
7 An An Ceapach	3	Offer in Progress
8 An An Ceapach	3	Offer in Progress
9 An An Ceapach	2	Offer in Progress
10 An An Ceapach	2	Offer in Progress



Community, Enterprise & Planning Directorate  
Community & Development Division



**Comhairle Contae  
Dhún na nGall**  
Donegal County Council

Municipal District of Inishowen

Tuesday 15 January , 2019

REPORT

1. Malin Head
2. Rural Development Programme/LEADER
3. Buncrana School Campus
4. An Grianán of Aileach
5. Playground Maintenance
6. 2016 Carndonagh Town & Village Renewal Scheme
7. 2017 Ballyliffin Town and Village Renewal Scheme
8. 2017 Newtoncunningham Town and Village Renewal Scheme
9. 2018 Muff Town and Village Renewal Scheme
10. 2018 Buncrana Town and Village Renewal Scheme
11. 2018 Moville Town and Village Renewal Scheme
12. Donegal Walks and Trails

**Municipal District: Inishowen Activity / Project Update: January 2019**

<b>Activity / Project Title</b>	<b>Malin Head</b>
<b>Activity / Project Description</b>	Malin Head Access & Amenity Improvement Project.
<b>Budget (if applicable)</b>	
<p><b>Progress to date within the last two months/quarter* - inclusive of current status</b></p> <p><i>* Delete irrelevant reporting period</i></p>	<p><u>Access &amp; Amenity Improvement Project</u> The Access and Amenity Improvement project is completed and the facility is opened.</p> <p><u>Visitor Management Plan for Malin Head Signature Discovery Point Project</u></p> <ol style="list-style-type: none"> <li>1. Donegal County Council following consultation with Fáilte Ireland has completed the tendering competition for the procurement of multi-disciplinary services for the delivery of a visitor management plan for Malin Head Signatory point.</li> <li>2. The design team met with local councillors and stakeholders on the 31<sup>st</sup> July 2018.</li> </ol>
<p><b>Project Targets for the next bi-monthly/quarterly* reporting period</b></p> <p><i>* Delete irrelevant reporting period</i></p>	<ul style="list-style-type: none"> <li>• The Letter of Offer confirming 75 percent funding of the project has now been received from Fáilte Ireland.</li> <li>• The appointment of consultants is currently been finalised .</li> </ul>
<p><b>Contact Person</b> <i>(to include telephone number &amp; e-mail address)</i></p>	<p>Paddy Doherty 074 9153900</p>

**Municipal District: Countywide**

**Activity / Project Update- January 2019**

<b>Activity / Project Title</b>	Rural Development Programme/LEADER
<b>Activity / Project Description</b>	Donegal Local Community and Development Committee are the Local Action Group for County Donegal, with responsibility for the LEADER/Rural Development Programme 2014-2020
<b>Budget</b>	€12,913,873 <i>Note: Project costs €9,685,406, administration and animation costs €3,228,467</i>
<b>Progress to date within the last two months-inclusive of current status</b>	There are 4 Implementing Partners within the county; Donegal Local Development Company (DLDC), Inishowen Development Partnership (IDP), Údarás Na Gaeltachta and Comhar na nOileán, who are rolling out the LEADER programme on behalf of the LAG (Local Action Group). 102 projects in Donegal are now approved by Pobal and Letters of Offer have issued/are pending granting LEADER funding to a value of just over €4.5m. Donegal has the highest approved project spend nationally for the LEADER programme to date.
<b>Project Targets for the next bi-monthly reporting period</b>	The next LCDC/LAG meeting will be held on 29 <sup>th</sup> January 2019, with further projects coming forward for approval. Monthly Evaluation Committee meetings are also being held in order to progress projects to LCDC/LAG stage and the development companies continue to engage with promoters on the ground to develop and assess potential applications and to promote the LEADER programme.
<b>Contact Person</b> <i>(to include telephone number &amp; e-mail address)</i>	Seamus Canning 074 9172597 seamusc@donegalcoco.ie

**Activity / Project Update: January 2019**

<b>Activity / Project Title</b>	<b>Buncrana School Campus</b>
<b>Project Description/Activity</b>	Assisting the Department of Education & Skills in identifying a suitable site in the Buncrana Environs to accommodate a three school campus ideally measuring between 15 – 20 acres.
<b>Budget (if applicable)</b>	As per Memorandum of Understanding between the Department of Education & Skills and CCMA.
<p><b>Progress to date within the last quarter - inclusive of current status</b></p> <p><i>*Delete irrelevant reporting period</i></p>	<p><b>Current Status:</b></p> <ul style="list-style-type: none"> <li>• Six sites have been identified for assessment and site visits have taken place with Personnel from the Department of Education &amp; Skills on the 12<sup>th</sup> May, 2015.</li> <li>• Further information request received from Department of Education &amp; Skills in relation to sites.</li> <li>• Donegal County Council has completed site assessments on identified sites and information has been furnished to the Department.</li> <li>• Donegal County Council has compiled additional information and sent it to Department of Education &amp; Skills on 9/11/2015.</li> <li>• Further information request received from Department of Education &amp; Skills on 17<sup>th</sup> February, 2016 – information requested assessed and forwarded to the Department.</li> <li>• Liaisons have taken place with a number of landowners seeking approval prior to seeking current market valuations on sites identified by Department of Education &amp; Skills.</li> <li>• Valuer appointed to provide current market value.</li> <li>• Valuation Certificate received and sent to Department of Education &amp; Skills.</li> <li>• Negotiations are ongoing with landowners of identified site with a view to securing same as soon as possible.</li> </ul>
<b>Project Targets for the next bi-monthly/quarterly* reporting period</b>	<ul style="list-style-type: none"> <li>• Complete landowner discussions and finalise details/agreed price of preferred site.</li> </ul>
<b>Contact Person</b> <i>(to include telephone number &amp; e-mail address)</i>	<p>Eamon Boyle Executive Engineer Three Rivers Centre Tel: 087 1788623 <b>eamonb@donegalcoco.ie</b></p>

**Municipal District: Inishowen**

**Activity / Project Update: January 2019**

<b>Activity / Project Title</b>	<b>An Grianán of Aileach Fort</b>
<b>Project Description/ Activity</b>	Development /Improvement of Visitor facilities
<b>Budget (if applicable)</b>	
<p><b>Progress to date within the last quarter - inclusive of current status</b>  <i>* Delete irrelevant reporting period</i></p>	<ul style="list-style-type: none"> <li>A meeting took place on Tuesday 7<sup>th</sup> February 2017 with Mr. Frank Shalvey and Mr. Eoghan Moyla, senior OPW officials, Failte Ireland, Council Officials and various stakeholders. Mr. Shalvey agreed to initiate the process for a Conservation and Management Plan of the entire site. The timeframe for completion of the plan is early 2018. The Council will work in collaboration with the OPW, Failite Ireland and the stakeholders in relation to the development of the site.</li> </ul>
<p><b>Project Targets for the next bi-monthly/quarterly* reporting period</b>  <i>* Delete irrelevant reporting period</i></p>	<ul style="list-style-type: none"> <li>The Office of Public Works have given a commitment to commission a Conservation and Management Plan . This is on the way to being achieved currently and this will set out the options for the future management of the Grianán an Aileach site. The OPW have acknowledged that the Council have participated in the formation of that approach to date and they have given an undertaken that when a consultant is appointed following the tender process, the Council will have an opportunity to engage with the consultation process and state preferences in relation to how they believe the site should be managed in the future. The Members will be kept up to date and advised regarding this consultation period.</li> <li>The OPW have now tendered for the procurement of the services of a consultant for a Conservation and Management Plan and Tenders will be returned in early January 2019. The Council will be kept up to date with the process.</li> </ul>
<p><b>Contact Person</b>  <i>(to include telephone number &amp; e-mail address)</i></p>	<p>Paddy Doherty/Fiona Doherty  074 9153900</p>

**Activity / Project Update: January 2019**

<b>Activity / Project Title</b>	<b>PLAYGROUNDS MAINTENANCE</b>
<b>Project Description/Activity</b>	<p><b>List of Playgrounds</b></p> <ol style="list-style-type: none"> <li>1. Barrackhill, Carndonagh</li> <li>2. Carndonagh Fitness Trail</li> <li>3. Carndonagh Outdoor Gym</li> <li>4. Chlos Phadraig, Carndonagh</li> <li>5. Chlos Phadraig MUGA</li> <li>6. Culdaff Beach</li> <li>7. Festival Buncrana</li> <li>8. Manorcunningham</li> <li>9. Moville</li> </ol>
<b>Budget (if applicable)</b>	€9,823.58 incl. VAT
<p><b>Progress to date within the last quarter -inclusive of current status</b></p> <p><i>* Delete irrelevant reporting period</i></p>	<ol style="list-style-type: none"> <li>1. Works consists of: <ul style="list-style-type: none"> <li>• Replacement of broken and damaged equipment</li> <li>• Replace worn safety tiles and remove trip hazards</li> <li>• Grease all equipment that contains bushes, bearings , shackles, etc.</li> <li>• Carry out repairs along edges of safety surfaces</li> </ul> </li> </ol> <p><u>Current Status:</u></p> <ul style="list-style-type: none"> <li>• Annual Rospa Inspection Reports have been completed with necessary repairs identified.</li> <li>• Tender requests issued on 30<sup>th</sup> November, 2017 with a closing date of 4.30pm on 15<sup>th</sup> December, 2017.</li> <li>• Tenders assessed December 2017.</li> <li>• Annual Maintenance Tender awarded to Murphy Playground Services Ltd.</li> <li>• Contractor currently on site.</li> </ul>
<p><b>Project Targets for the next bi-monthly/quarterly* reporting period</b></p> <p><i>* Delete irrelevant reporting period</i></p>	<ul style="list-style-type: none"> <li>• All maintenance works are now completed for 2018/</li> <li>• Tenders have issued for the 2019 works programme</li> </ul>
<p><b>Contact Person</b> <i>(to include telephone number &amp; e-mail address)</i></p>	<p>Eamon Boyle Executive Engineer Three Rivers Centre Lifford Tel: 087-1788623 <a href="mailto:eamonb@donegalcoco.ie">eamonb@donegalcoco.ie</a></p>

## Municipal District: Inishowen

### Activity / Project Update: January 2019

Activity / Project Title	Carndonagh Town & Village Renewal Scheme
<b>Project Description/Activity</b>	<p align="center"><b>Carndonagh Bridge Street Refurbishment</b></p> <p>The project involves the refurbishment of the old historical steps on Bridge Street in conjunction with the local Tidy Town Committee.</p>
<b>Budget (if applicable)</b>	<p>€76,000 – Department of Arts, Heritage &amp; Gaeltacht Affairs          €13,410 – Own Resources</p>
<p><b>Progress to date within the last quarter -inclusive of current status</b></p> <p><i>* Delete irrelevant reporting period</i></p>	<p>1. Carndonagh works consists of:</p> <ul style="list-style-type: none"> <li>• Removal of concrete footpath</li> <li>• Repairs to stone wall and stone steps</li> <li>• Refurbishment / Replacement of Railing</li> <li>• Paving – Cut Stone</li> <li>• Ducting/ Drainage</li> <li>• Surfacing</li> <li>• Undergrounding of Services</li> </ul> <p><u>Current Status:</u></p> <ul style="list-style-type: none"> <li>• The Project is substantially completed apart from snagging and the installation of small sections of railing at the entrance to a number of properties.</li> <li>• All works will be completed soon.</li> </ul>
<b>Project Targets for the next Bi-monthly / quarterly reporting period</b>	
<b>Contact Person</b> <i>(to include telephone number &amp; e-mail address)</i>	<p>Eamon Boyle          Executive Engineer          Three Rivers Centre          Tel: 087 1788623  <b>E-mail: eamonb@donegalcoco.ie</b></p>

**Activity / Project Update: January 2019**

<b>Activity / Project Title</b>	<b>2017 Town &amp; Village Renewal Scheme – Ballyliffin</b>
<b>File 622/P&amp;ED/422 (8)</b>	
<b>Project Description/Activity</b>	Village Improvements Works
<b>Budget (if applicable)</b>	€100,000 – Department of Arts, Heritage & Gaeltacht Affairs € 25,000 – Own Resources
<b>Progress to date within the last quarter -inclusive of current status</b>	<p><b>Works consists of:</b></p> <ul style="list-style-type: none"> <li>➤ Interpretative Panels</li> <li>➤ Finger Post Signage</li> <li>➤ Decorative Bin/ Benches</li> <li>➤ Signage</li> <li>➤ Painting &amp; Tree Planters</li> <li>➤ Purchase of Street lights</li> </ul> <p><b><u>Current Status:</u></b></p> <ul style="list-style-type: none"> <li>• Works are to begin next week on the viewing area at Pollan Beach.</li> <li>• DCC roads section has commenced works on undergrounding of the overhead lines on the main street.</li> <li>• All civil works will be completed soon</li> <li>• The removal of overhead lines and the installation of new lantern lighting will commence soon.</li> </ul>
<i>* Delete irrelevant reporting period</i>	
<b>Project Targets for the next Bi-monthly / quarterly reporting period</b>	
<b>Contact Person</b> (to include telephone number & e-mail address)	Eamon Boyle, Executive Engineer Community, Enterprise & Planning Services Three Rivers Centre Lifford Mob Tel: 087-1788623 E-mail: eamonb@donegalcoco.ie





**Activity / Project Update: January 2019**

<b>Activity / Project Title</b>	<b>2018 Town &amp; Village Renewal Scheme – Muff</b>
<b>File 622/P&amp;ED/422 (8)</b>	
<b>Project Description/Activity</b>	Village Health Check and Improvement Works to the village.
<b>Budget (if applicable)</b>	€100,000 – Department of Arts, Heritage & Gaeltacht Affairs € 25,000 – Own Resources
<b>Progress to date within the last quarter -inclusive of current status</b>	<p><b>Works to be agreed consist of:</b></p> <ol style="list-style-type: none"> <li>1. Village Health Check.</li> <li>2. Streetscape and Environmental enhancements</li> <li>3. Information panels, signage, print.</li> <li>4. Visitor information point</li> <li>5. Works to Muff Community Park.</li> <li>6. Footpath</li> <li>7. Off street Car Parking</li> <li>8. Development of a village renewal plan</li> </ol> <p><b>Current Status:</b></p> <ul style="list-style-type: none"> <li>• Initial meetings have taken place working towards issuing a Letter of Offer to the group.</li> </ul>
<i>* Delete irrelevant reporting period</i>	
<b>Project Targets for the next Bi-monthly / quarterly reporting period</b>	
<b>Contact Person</b> (to include telephone number & e-mail address)	Eamon Boyle, Mob Tel: 087-1788623, Fiona Doherty 087 367 8954 E-mail: <a href="mailto:fdoherty@donegalcoco.ie">fdoherty@donegalcoco.ie</a> or <a href="mailto:eamonb@donegalcoco.ie">eamonb@donegalcoco.ie</a>

**Activity / Project Update: January 2019**


<b>Activity / Project Title</b>	<b>2018 Town &amp; Village Renewal Scheme – Buncrana</b>
<b>File 622/P&amp;ED/422 (8)</b>	
<b>Project Description/Activity</b>	<ul style="list-style-type: none"> <li>• Refurbishment of the tourist office</li> <li>• Information signage, enhancement of the area around the pier.</li> </ul>
<b>Budget (if applicable)</b>	€100,000 – Department of Arts, Heritage & Gaeltacht Affairs € 25,000 – Own Resources
<b>Progress to date within the last quarter -inclusive of current status</b>  <i>* Delete irrelevant reporting period</i>	<p><b>Works consists of:</b></p> <ul style="list-style-type: none"> <li>➤ Web site development promotion and Branding</li> <li>➤ Office refurbishment</li> <li>➤ Finger Post Signage</li> <li>➤ Enhancement of the area around the pier</li> </ul> <p><b>Current Status:</b></p> <ul style="list-style-type: none"> <li>• Preliminary Meetings have taken place with the group regarding the proposed works.</li> <li>• Working towards issuing a letter of offer</li> </ul>
<b>Project Targets for the next Bi-monthly / quarterly reporting period</b>	
<b>Contact Person</b> (to include telephone number & e-mail address)	Eamon Boyle, Mob Tel: 087-1788623 or Fiona Doherty 087 367 8954 E-mail: eamonb@donegalcoco.ie or <a href="mailto:fdoherty@donegalcoco.ie">fdoherty@donegalcoco.ie</a>



Activity / Project Title	Donegal Walks and Trails
<b>Project Description/Activity</b>	Maintenance, development and promotion of walks & trails in Donegal including cycle routes and Greenways.
Progress to date within the last two months/quarter 2	<p>We have applied for three further projects under the 2017 Outdoor Recreation Infrastructure Scheme for:</p> <p><u>Measure 2 of the Outdoor Recreation Infrastructure Scheme 2017</u> has approved the application for the extension of the pump house car park at Inch Wildfowl Reserve totalling €30,000 comprising of €24,000 grant assistance and €6,000 match funding shared between Donegal County Council and National Parks &amp; Wildlife Services. This work is now complete. Projects funded under the 2016 Rural Recreation project are nearing completion including the Carndonagh Heritage Walk. An initial survey has been carried out on the old route of the Carndonagh River Walk and costings are currently being prepared for the possible re development of the walk. Initial results show that additional land will be required to progress this project.</p> <p>Two applications under Measure 1 have been made to upgrade the Urris Loops walks and develop the Tip O'Neill trail from Drumfries to Urris for €25,000 and also for a local trail at Gortfad River for €25,000. A measure two application for Ballyliffin Mass Rock Walk for €124,000 was also submitted in July under Measure 2</p> <p>The Donegal Cycleway will be promoted as part of the Euro-Velo 1 route from the border at Bridgend following the coastal route round to Bundoran. Two spurs have been included from Ballyshannon to Belleek and Donegal Town to Ballybofey. We are proposing to install some bicycle stands in some of the key towns along this route.</p> <p>New brochures and maps are also being developed.</p> <p>An on-line presence for walks and trails will form part of the new go visit Donegal web site in conjunction with Donegal County Council's site.</p> <p>Funding in town &amp; village renewal for St. Johnston to prepare a report on the Carrigans to St. Johnston link part of the cross-border walk/cycleway from Derry to Porthall is now committed and the report is nearing completion and will be available in December.</p> <p>Agreement has also been reached under funding from the NW Strategic Development partnership to recruit a cross-border greenway development officer to follow up on the results of this study and the Inishowen Greenway study.</p> <p>This person should be in place by February 2019</p> <p>An application was made to the Dept Transport Tourism &amp; Sport for funding to progress a Greenway project between Bunrana and Carndonagh. This is a high level engagement which will allow feed-back from the department and indicate next steps to progress such a project through Bunrana and on out via Drumfries.</p> <p>An Outdoor Recreation Development Strategy is to be finalised in 2019 in consultation with the elected members and key stakeholders.</p> <p>This will inform how we progress projects of scale going forward.</p> <p><u>Bunrana shore path</u></p> <p>We are proposing to extend the mapping of this walk from the Shore Front to Stragill beach.</p> <p>New map boards are printed and will be erected in January 2019 at Shore front, Ned's Point for the shore walk and at Shroove Beach car park and Inishowen Head loop car park.</p>
<b>Project Targets for the next bi-monthly/quarter 1 reporting period</b>	<p>Completion of the works at the funded sites mentioned earlier in the report.</p> <p>Further investigation of proposed walk at Carrigans Village.</p> <p>Collection of data from Inch, Malin Head and Bunrana Shore Path</p> <p>Further exploration of new proposed walk at Culdaff .</p>
<b>Contact Person</b>	Francis Conaghan (Paths & trails Development Officer) 087 2371219 fconaghan@donegalcoco.ie

# **ROADS & TRANSPORTATION UPDATE**

---



**Inishowen Municipal District**

**15th January 2019**

---

# Maintenance Programme 2018

RSS	Engineer	Job Code	Road Name	Budget	Expenditure	Balance	Notes
Moville	Inish North	18304001	Own Resources Regional Roads	€ 98,564.00	€ 96,756.82	€ 1,807.18	
Moville	Inish North	18404002	Own Resources Local Roads	€ 324,614.00	€ 339,622.64	-€ 15,008.64	
Moville	Inish North	18404009	Works Overheads	€ 86,747.00	€ 75,426.59	€ 11,320.41	
<b>Moville Total</b>				<b>€ 509,925.00</b>	<b>€511,806.05</b>	<b>-€1,881.05</b>	
Carndonagh	Inish North	18303001	Own Resources Regional Roads	€ 117,147.00	€ 129,700.82	-€ 12,553.82	
Carndonagh	Inish North	18403002	Own Resources Local Roads	€ 388,642.00	€ 398,444.48	-€ 9,802.48	
Carndonagh	Inish North	18303010	Works Overheads	€ 96,386.00	€ 73,050.13	€ 23,335.87	
<b>Carndonagh Total</b>				<b>€ 602,175.00</b>	<b>€601,195.43</b>	<b>€979.57</b>	
Buncrana	Inish South	18306001	Own Resources Regional Roads	€ 111,155.00	€ 114,322.07	-€ 3,167.07	
Buncrana	Inish South	18406002	Own Resources Local Roads	€ 366,076.00	€ 378,577.64	-€ 12,501.64	
Buncrana	Inish South	18306012	Works Overheads	€ 96,386.00	€ 121,096.59	-€ 24,710.59	
<b>Buncrana Rural Total</b>				<b>€ 573,617.00</b>	<b>€613,996.30</b>	<b>-€40,379.30</b>	
Buncrana	Inish South	18402004	Own Resources Non-National Roads Buncrana Urban	€ 198,414.00	€ 183,118.68	€ 15,295.32	
<b>Buncrana Urban Total</b>				<b>€ 198,414.00</b>	<b>€183,118.68</b>	<b>€15,295.32</b>	
Newtown	Inish South	18305001	Own Resources Regional Roads	€ 84,046.00	€ 85,263.02	-€ 1,217.02	
Newtown	Inish South	18405002	Own Resources Local Roads	€ 276,800.00	€ 315,260.06	-€ 38,460.06	
Newtown	Inish South	18305013	Works Overheads	€ 86,747.00	€ 89,489.76	-€ 2,742.76	
<b>Newtown Total</b>				<b>€ 447,593.00</b>	<b>€490,012.84</b>	<b>-€42,419.84</b>	
<b>Grand Total</b>				<b>€ 2,331,724.00</b>	<b>€2,400,129.30</b>	<b>-€ 68,405.30</b>	

40

# Restoration Improvement Programme 2018

RSS	Engineer	Road Class	Road Number	Road Name	Start	Finish	Notes
Moville	Inish North	R	R241-3	Greencastle Village St	Complete	Complete	
Moville	Inish North	L	LP1911-1	Eskahen Chapel	Complete	Complete	
Moville	Inish North	L	LS6341-1	Ballyjawn Link	Complete	Complete	Complete 2019 - replaced with Drung
Moville	Inish North	R	R240-9	Riverside/Cloghan	Complete	Complete	
Moville	Inish North	R	R238-50	Muff St/Border	Complete	Complete	
Moville	Inish North	R	R238-41	Derry Rd Moville	Complete	Complete	
<b>Moville Total</b>							
Carndonagh	Inish North	LT	L-10311	Drumnaquil, Ballygorman	2019	2019	Laising with 1W re 4" main Doon to Shantilla may replace
Carndonagh	Inish North	R	R-244-10	Carn Bypass PHASE II	Complete	Complete	
Carndonagh	Inish North	L	LP-1211-1	Culdaif Bonagee Jn	Complete	Complete	
Carndonagh	Inish North	L	LP1041-2	Black Mtn/Malin	Complete	Complete	
Carndonagh	Inish North	L	LP1051-1	Umgal/Kilnoxtor	Complete	Complete	
Carndonagh	Inish North	L	L No number	Malin Tn Street	2019	2019	Deferred until 2019 - replaced with Umgall bend
Carndonagh	Inish North	R	R240-1	Carn (Main St)	Complete	Complete	
Carndonagh	Inish North	L	LT12815	John Bonner Rd	Complete	Complete	
Carndonagh	Inish North	R	R242-1	Malin/McSheffrey's Phase 1	Complete	Complete	Included Geo grid
Carndonagh	Inish North	R	R244-6	Carn/Moville Rd Phase 1	Complete	Complete	
<b>Carndonagh Total</b>							
Buncrana Urban	Inish South	U	Urban	Dr Denis Mc Laughlin Rd Buncrana	Complete	Complete	
Buncrana Urban	Inish South	U	Urban	Rockfield Terr / St Columbas Ave Buncrana	2019	2019	Deferred until 2019
Buncrana Urban	Inish South	U	Urban	Westbrooke Bridge to Slavery	Complete	Complete	
<b>Buncrana Urban Total</b>							
Buncrana Rural	Inish South	L	L-1531-5	Mannore Gap (WAW Route)   Leenan side	Complete	Complete	
Buncrana Rural	Inish South	L	L-1591-2	Hillside Parish (Phase 2)	Complete	Complete	
Buncrana Rural	Inish South	L	L-7081-1	Hilltown Cockhill	Complete	Complete	
Buncrana Rural	Inish South	R	R238-11	Cockhill new Bridge to Umrycam	Complete	Complete	
Buncrana Rural	Inish South	L	L-6771-1	Letter Urns (Kerr)	Complete	Complete	
Buncrana Rural	Inish South	L	L-1611-3	Pinch Phase 1 (Over top of hill)	Complete	Complete	
Buncrana Rural	Inish South	L	L-5461-1	Gortfad Althalla Phase 3	Complete	Complete	
Buncrana Rural	Inish South	L	L-5461-1	Cleagh to Magheramore (Shamrock Bar Rd)	Complete	Complete	
Buncrana Rural	Inish South	L	L-18511-0	Rose Hill Magherbeg	Complete	Complete	
Buncrana Rural	Inish South	L	L-7581-1	Tievebane Cross roads (Frontages)	Complete	Complete	
Buncrana Rural	Inish South	R	R238-4	Bridgened to Burnfoot (Regional road overlay)	Complete	Complete	
Buncrana Rural	Inish South	L	L-1641-2	Ballynannan Bridge to Old Mountain (Ruddens Brae)	Complete	Complete	
Buncrana Rural	Inish South	L	L-1631-1	Dunree Road (From Minueagh to The Fort Road)	Complete	Complete	
Buncrana Rural	Inish South	L	L-1621-1	Dunree Fort Road overlay (300m section)	Complete	Complete	
Buncrana Rural	Inish South	L	L-1611-3	Pinch Phase 2 (Parish side of Hill)	Complete	Complete	Complete Standby (Can be delivered in 2018)
Buncrana Rural	Inish South	L	L-1721/1 2	Crana Eng to Cleenagh Ballymagan (Phase 1)	2019	2019	Standby
Buncrana Rural	Inish South	L	L-1191-1/2	Meendoran Clonmany Local Road Link between R238 and R244 (Phase 1 bottom)	Complete	Complete	Standby (Can be delivered in 2018)
<b>Buncrana Rural Total</b>							
Newtown	Inish South	R	R238-4	Bridgened to Burnfoot (Regional road overlay)	Complete	Complete	
Newtown	Inish South	R	R 237	R237 Killea Toward Newtown	Complete	Complete	
Newtown	Inish South	R	R 237	Brough Brae to Dr Whites	Complete	Complete	
Newtown	Inish South	L	L-8191-1	Marshalls Rd	Complete	Complete	
Newtown	Inish South	L	L-2091-2/3	Lustice (Phase 2)	Complete	Complete	
Newtown	Inish South	R	R239-5	Drumhaggart to Sappog main regional road	Complete	Complete	
Newtown	Inish South	L	L-2061-1	Monfad Rd Phase 1	Complete	Complete	Blitmac to be 50
<b>Newtown Total</b>							
<b>Inishowen MD Total</b>							



# Restoration Maintenance Programme 2018

RSS	Engineer	Road Class	Road Number	Road Name	Start	Finish	Notes
Moville	Inish North	L	LS6081-2&LT60811	George Brennan Rd	Complete	Complete	
Moville	Inish North	L	LP1361-4	Glenagivney Rd	Complete	Complete	
Moville	Inish North	L	LT64311&2	Stoney Moville	Complete	Complete	
Moville	Inish North	L	LT13713	Rose Gillen Rd	Complete	Complete	On Bitmac
Moville	Inish North	L	LS6561-1&LT65611-1	Shroove Head	Complete	Complete	On Bitmac
Moville	Inish North	L	LS7171-1	Harkins Rd	Complete	Complete	
Moville	Inish North	L	LT19011	Walshes Rd	Complete	Complete	
Moville	Inish North	L	LP1791-2&LS7131-3	Logues Brea	Complete	Complete	On Bitmac
<b>Moville Total</b>							
Carndonagh	Inish North	L	LP1291-1	Bocan Cloncha	Complete	Complete	On Bitmac
Carndonagh	Inish North	L	LP1071-1/LP1111-1	Glengad at Forge	Complete	Complete	On Bitmac
Carndonagh	Inish North	R	R242-3	Lagg Road	Complete	Complete	On Bitmac
Carndonagh	Inish North	L	LT1031-5	Mc Groy's MH	Complete	Complete	Bitmac to be SD
Carndonagh	Inish North	L	LS5781-1/LP5791-1	Gambles Road	Complete	Complete	On Bitmac
Carndonagh	Inish North	L	LS5731-1/LS5761-1	Cashelcraw	Complete	Complete	On Bitmac
Carndonagh	Inish North	L	LP1381-1&2	Carrowblagh	Complete	Complete	On Bitmac
Carndonagh	Inish North	L	LT1001-2	Old Hs Est MH	Complete	Complete	On Bitmac
<b>Carndonagh Total</b>							
Buncrana Rural	Inish South	L	L-1541-1	Urris Chapel Road	Complete	Complete	From Main rd Junction with Tullagh road to Junction with L-1561-1
Buncrana Rural	Inish South	L	L-1621-1	Dunree Fort Road	Complete	Complete	From Main road up to fort and into edge of car park
Buncrana Rural	Inish South	L	L-1611-3	Pinch (Parish Side) PH2	Complete	Complete	Continuation from storm damaged road works and tidy up got Irish Open
Buncrana Rural	Inish South	L	L-1381-3	Effisabreeilly Illies	Complete	Complete	Continuation from storm damaged road works
Buncrana Rural	Inish South	L	L-1381-4	Turk Illies	Complete	Complete	From school road towards Evishbreeilly / Storm Damage works
<b>Buncrana Rural Total</b>							
Newtown	Inish South	L	L-8171-2	Tober	Complete	Complete	Previously treated need final seal for completion
Newtown	Inish South	L	L-8261-2 L-82611-0	Tiroddy and Branch	Complete	Complete	Previously treated need final seal for completion
Newtown	Inish South	L	L-7491-3	Middle Road Inch Island	Complete	Complete	From Car Park at Bird Scantuary - in a North Direction
Newtown	Inish South	L	L-7531-1	Hardy's Road Inch Island	Complete	Complete	From Car Park at Bird Scantuary - towards Hardy's
Newtown	Inish South	L	L-2041-2	Quay Brae Moyle Road	Complete	Complete	From M13 along the Moyle Road to top of the Quay Road
Newtown	Inish South	L	L-1184-1	Moneyhaughey	Complete	Complete	From M13 along Moneyhaughey road towards Ballyeeghan
<b>Newtown Total</b>							
<b>Inishowen MD Total</b>							

42

## Bridge Strengthening Programme 2018

Area	Engineer	Road Class	Bridge Number	Location	Description of Works	Start	Finish	Notes
Moville	Road Design	L	235	Mannies	Full strengthening required & construct parapets	Complete	Complete	Direct Labour
<b>Moville Total</b>								
Carndonagh	Road Design	L	133	Laffertys 1	Soffit structural cracking & stones dropping down	Complete	Complete	
<b>Carndonagh Total</b>								
Newtown	Road Design	L	2585	Ballylevin	Strengthening required	Complete	Complete	Direct Labour
<b>Newtown Total</b>								
<b>Grand Total</b>								

## Footpath Provision Programme 2018

Overseer	Engineer	Road Class	Road Number	Location	Description of Works	Start	Finish	Notes
Moville	Inish North	R	Various	Ard Foyle/Bath Tce/Baillyally	Footpath repair	Complete	Complete	
Moville	Inish North	R	R-238-42	Community College Phase II	Provision of 150m of footpath	Complete	Complete	
Moville	Inish North	R	R-241-1	Main street Moville/Rd to Greencastle	Footpath repair	Complete	Complete	
Moville	Inish North	R	R-238-50	Mulf Main street	New footpath at St Mary's Hall	Complete	Complete	
<b>Moville Total</b>						€91,615.95		
Carndonagh	Inish North	R	R-238-35	Gleneely Main street Ph I	New footpath from Crossroads to school	2018	2018	€50 to erect 5 No steel poles (paid in advance)
Carndonagh	Inish North	L	L-1041-2	Carpender's Corner Phase II	Extension of footpath	2018	2021	Specific Development Charge
Carndonagh	Inish North	L	L-12713	Bridge St	Provision of 50m of footpath	2018	2021	Negotiations ongoing to resolve land issues
Carndonagh	Inish North	R	R-240-1	Malin St Carndonagh	Repair of 100m of footpath & drainage	Complete	Complete	Works commenced
<b>Carndonagh Total</b>						€90,654.61		
Buncrana	Inish South	R	R-238-4	Rockhead Burnfoot - Phase I	Provision of 750m of Hard Shoulder including rock armour retention - land acquisition	2018	2021	Land acquisition issue ongoing
Buncrana	Inish South	R	R238	Westbrooke / Cockhill Road	100m of New Surfacing to footpath	2018	2021	Location of Public Liability Claims (x2) from Westbrooke along Cockhill Road
Buncrana	Inish South	R	R238 / Main St	Main St Buncrana	Replacement of circa old drainage channels and upgrade of footpaths	2018	2021	Working from Lower main street towards Market Square - Also removing 3 - 4 locations of Public Liability claims - cast channel successfully piloted
Buncrana	Inish South	L	L-1036-0	Millfield Heights	Replacement of surface on concrete Footpaths on Millfield brae	2018	2021	Ralumac surface with Concrete pathing beforehand
Buncrana	Inish South	R	R238	Fahan Village	Replacement of surface on Bitmac Footpaths through Village	2018	2021	Bitmac replacement to footpaths
<b>Buncrana Total</b>						€155,626.00		
Newtown	Inish South	R	R-239-5	Sappagh Phase II	Provision of 400m of hard shoulder	2018	2018	100m to complete 2018 - Continue with Hard shoulder works - works commenced
Newtown	Inish South	L	Various	Colehill Housing estate Newtown	Removal of old Concrete footpaths and placement of new Bitmac footpaths with kerbing	2018	2021	1000m to complete 2018 - Remove old and replace new Bitmac footpaths
<b>Newtown Total</b>						€50,674.00		
<b>Grand Total</b>						€378,570.57		

444

## Lighting Provision Programme 2018

Overseer	Engineer	Location	Description of Works	Start	Finish	Notes
Moville	Inish North	Battery Brae Greencastle	Connection of existing lights and provision of 2 additional lights	2018	2021	Airtricity to install
Moville	Inish North	Moville	Repair to decorative lighting	Complete	Complete	Complete but under review
<b>Moville Total</b>				€17,574.83		
Carndonagh	Inish North	Bridge, Culdaiff	Provision of 4 additional lights & civils	2018	2021	
Carndonagh	Inish North	Gleneely	Provision of 6 additional lights	2018	2018	ESB to erect 5 No steel poles (paid in advance)
<b>Carndonagh Total</b>				€17,529.39		
Buncrana	Inish South	Buncrana Ludden Junction	Provision of 4 additional lights	2018	2021	
Buncrana	Inish South	Ballyliffen to Clonmany	Assistance for Clonmany TT and Ballyliffen TT with Provision of 15 lights	Complete	Complete	TT assisting with costs
Buncrana	Inish South	Buncrana Car Park Shore Front	Replacement of 4 x 10m lights	Complete	Complete	
Buncrana	Inish South	Buncrana Pier Car Park	Replacement of 2 x 10m lights (columns x 2)	2018	2021	
<b>Buncrana Total</b>				€29,254.50		
Newtown	Inish South	19th Hole footpath	Provision of 2 additional lights on existing wooden poles	2018	2018	
Newtown	Inish South	Burt Graveyard - along side N13	Provision of 2 - 6M additional lights	End Dec	End Dec	Airtricity to install
Newtown	Inish South	Carrigans Low Cost Safety	Provision of 3 - 8M additional lights	2018	2018	
<b>Newtown Total</b>				€16,891.28		
<b>Grand Total</b>				€81,250.00		

45

# Drainage Provision Programme 2018

Overseer	Engineer	Location	Description of Works	Start	Finish	Notes
Moville	Inish North	Aught Rd	300m of drainage pipe replacement & gullies	Complete	Complete	12" pipe
Moville	Inish North	Ballybrack Jcn	100m of drainage pipe replacement & gullies	Complete	Complete	12" pipe
Moville	Inish North	Redcastle Village	100m of drainage pipe replacement & gullies	2018	2018	12" pipe - in discussion with landowner
Moville	Inish North	Quigley's Pt at the water wall	Deep Road crossing on R238 and 2No Manholes	2018	2018	15" pipe - Part complete
Moville	Inish North	Muff (Charlie Hergarty's field)	100m of drainage pipe replacement & 1No Manhole & 1 No gully	Complete	Complete	12" pipe
Moville	Inish North	R244 at Noone's Bridge	200m Verge replacement with replacement pipe & stoned	2018	2018	12" pipe - Material purchased
Moville	Inish North	R238 at Ture Muff	100m of pipe replacement	Complete	Complete	12" pipe
<b>Moville Total</b>				€ 41,344.99		
Carndonagh	Inish North	R244 at Baskil	200m of drainage pipe replacement & gullies & MH	Complete	Complete	12" pipe
Carndonagh	Inish North	Gleneely (Harkin's Ln, Patterson's Ln & G Martins)	300m of drainage pipe & 3No gullies & 3No MH's	Complete	Complete	12" pipe
Carndonagh	Inish North	R240 at Glentogher	200m Verge replacement with drainage pipe & stoned	Complete	Complete	15" pipe
Carndonagh	Inish North	Black Mountain Malin	100m of drainage pipe replacement & gullies	2018	2018	9" pipe
Carndonagh	Inish North	The Mullins Carndonagh	150m of drainage pipe replacement & gullies	Complete	Complete	9" pipe
<b>Carndonagh Total</b>				€ 49,488.18		
Buncrana	Inish South	Above Finger Post Linsfort	New pipe from to prevent watert onto road and flooding private properties - above Finger Post Linsfort	2018	2018	12" pipe - 130m and 2 manholes Quinten Doherty
Buncrana	Inish South	Slavery Top Road - Buncrana	Re open shoueh and pipe 100m of 12" - storm pipe	Complete	Complete	12" pipe - 80m
Buncrana	Inish South	Leitir Urris	New storm pipe required to collect springs in the road with 4 manholes	2018	2018	12" pipe - 300m and 4 manholes
Buncrana	Inish South	Collapsed drains - road crossing x2 - Backhill	New road crossing and shoueh to be cleaned	Complete	Complete	12" pipe (2 different locations) - (7.5 m x 2 = 15m)
Buncrana	Inish South	Cross Connell / Tullagh Junction	New pipe from to prevent watert onto road and flooding private properties -4 road gullies needed	2018	2018	12" pipe - 150m with 4 road gullies
<b>Buncrana Total</b>				€ 43,583.36		
Newtown	Inish South	Newtown Street/School	New pipe from existing gullie to existing storm pipe	Complete	Complete	12" pipe - 110m and 2 manholes
Newtown	Inish South	Gortree (Boyce's)	Re open shoueh and pipe 50m of 300mm storm pipe	2018	2018	Re open shoueh and pipe 50m of 300mm storm pipe
Newtown	Inish South	Westfield	New storm pipe required from existing manhole on Longlane	Complete	Complete	12" pipe - 80m and 3 manholes
Newtown	Inish South	Deerpark	New road crossing and shoueh to be cleaned	Complete	Complete	12" pipe - 50m
Newtown	Inish South	Doctors road Newtown	New road crossing and shoueh to be cleaned	Complete	Complete	12" pipe - 50m
Newtown	Inish South	Grianan Farm Road	Two Sections 35metre long of 900mm Storm pipe	2018	2018	Two Sections 35metre long of 900mm Storm pipe
<b>Newtown Total</b>				€ 35,246.52		
<b>Grand Total</b>				€ 169,653.06		

476